







Project	Year	Category	Work Provided	Image
Route 31, Ashby State Road Fitchburg, MA	2002- 2004	Highway Project - MassDOT	Design of a 1.5 mile, full depth roadway, reconstruction with new sidewalk, bicycle accommodation, and new stormwater drainage system.	
Route 47 and 116 - Town Common South Hadley, MA	2000- 2004	Highway Project - MassDOT	Design of a 1.6 mile, full depth roadway, reconstruction with new sidewalk, bicycle accommodation, parking space, traffic light intersection, redesign of the Town Common, and new stormwater drainage system.	
Princeton Town Common Princeton, MA	2003	Roadway Project - MassDOT	Design of a roadway, reconstruction with new sidewalk, bicycle accommodation, parking space, traffic intersection, redesign of the historic area around the Town Common, and new stormwater drainage system.	

Project	Year	Category	Work Provided	Image
State Street Buckland, MA	2009	Roadway Project - MassDOT	Design of a 1 mile, full depth roadway, reconstruction with new sidewalk, and new stormwater drainage system along the Deerfield River.	
Roadway 90 – Km 213-218 Dead Sea, Israel.	2011- 2013	Roadway Project	Managed the design of a 4 km highway reconstruction. Work included the raising of the roadway base by 2-3 meters along the Dead Sea shore, construction of 6 new culverts, construction of wave protection with stone armor along the roadway embankment, and construction of a new promenade.	
Roadway 90 – Km 202-204 Dead Sea, Israel.	2011- 2013	Roadway Project	Managed the design of a 2.3 km highway reconstruction. Work included the raising of the roadway base by 2-3 meters along the Dead Sea shore, construction of 5 new culverts, and construction of wave protection of stone armor along the roadway embankment.	
P5 Intersection - Road 90 Dead Sea, Israel	2011- 2015	Roadway Project	Managed the design of an intersection and a large culvert over the Yaelim River.	